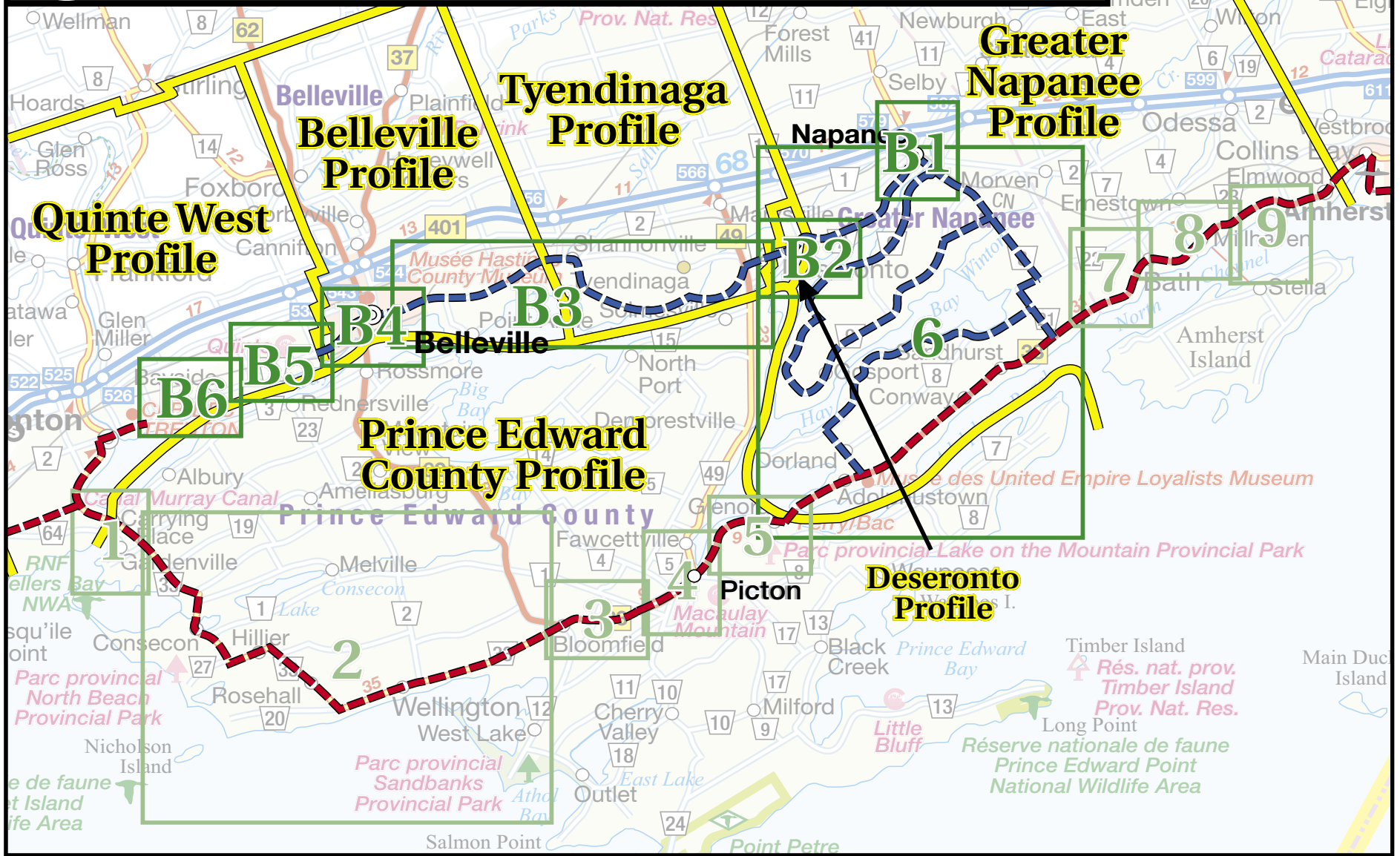
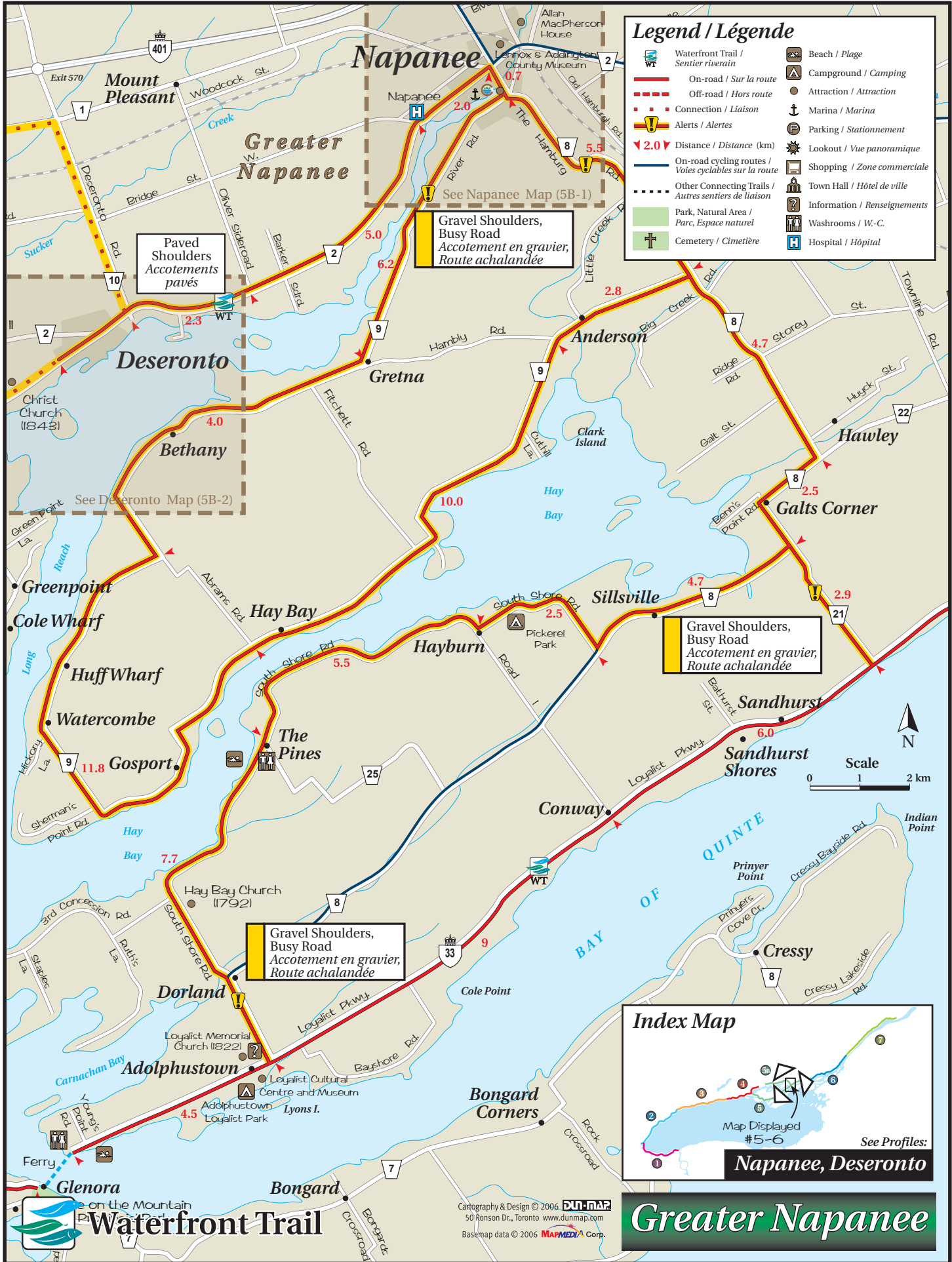


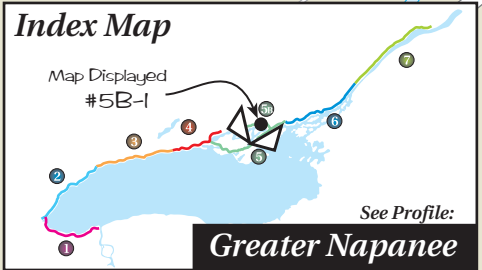
# 5B Sidetrip to Belleville & Napanee





**Legend / Légende**

- Waterfront Trail / Sentier riverain
- On-road / Sur la route
- Off-road / Hors route
- Connection / Liaison
- Alerts / Alertes
- Distance / Distance (km)
- Other Connecting Trails / Autres sentiers de liaison
- Park, Natural Area / Parc, Espace naturel
- Cemetery / Cimetière
- Hospital / Hôpital
- Beach / Plage
- Campground / Camping
- Attraction / Attraction
- Marina / Marina
- Parking / Stationnement
- Lookout / Vue panoramique
- Shopping / Zone commerciale
- Town Hall / Hôtel de ville
- Information / Renseignements
- Washrooms / W.-C.



# Napanee



# Legend / Légende

- |  |                                                      |  |                              |
|--|------------------------------------------------------|--|------------------------------|
|  | Waterfront Trail / Sentier riverain                  |  | Beach / Plage                |
|  | On-road / Sur la route                               |  | Campground / Camping         |
|  | Off-road / Hors route                                |  | Attraction / Attraction      |
|  | Connection / Liaison                                 |  | Marina / Marina              |
|  | Alerts / Alertes                                     |  | Parking / Stationnement      |
|  | Distance / Distance (km)                             |  | Lookout / Vue panoramique    |
|  | Other Connecting Trails / Autres sentiers de liaison |  | Shopping / Zone commerciale  |
|  | Park, Natural Area / Parc, Espace naturel            |  | Town Hall / Hôtel de ville   |
|  | Cemetery / Cimetière                                 |  | Information / Renseignements |
|  | Hospital / Hôpital                                   |  | Washrooms / W.-C.            |

Cartography & Design © 2006 **DUN-MAP**  
 50 Ronsan Dr., Toronto www.dunmap.com  
 Basemap data © 2006 **MAPMEDIA** Corp.

Paved Shoulders  
 Accotements pavés

3.2 km to next map (5B-1)  
 3.2 km à la prochaine carte (5B-1)  
 See map 5-6 for overview  
 Regarde la carte 5-6 pour la vue d'ensemble

Trail ends: Resumes in 78 km  
 Fin du sentier. Reprend dans environ 78 km

Undesignated Trail. Busy Road with Narrow or No Shoulders.  
 Sentier non désigné. Route achalandée avec accotements étroits ou inexistants

To Hwy. 401, Exit 570  
 Vers l'Au. 401, Sortie 570

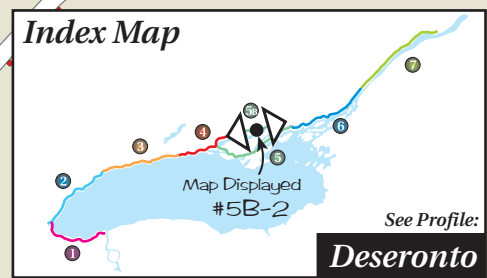


Mohawk Bay

Tyendinaga Indian Reserve

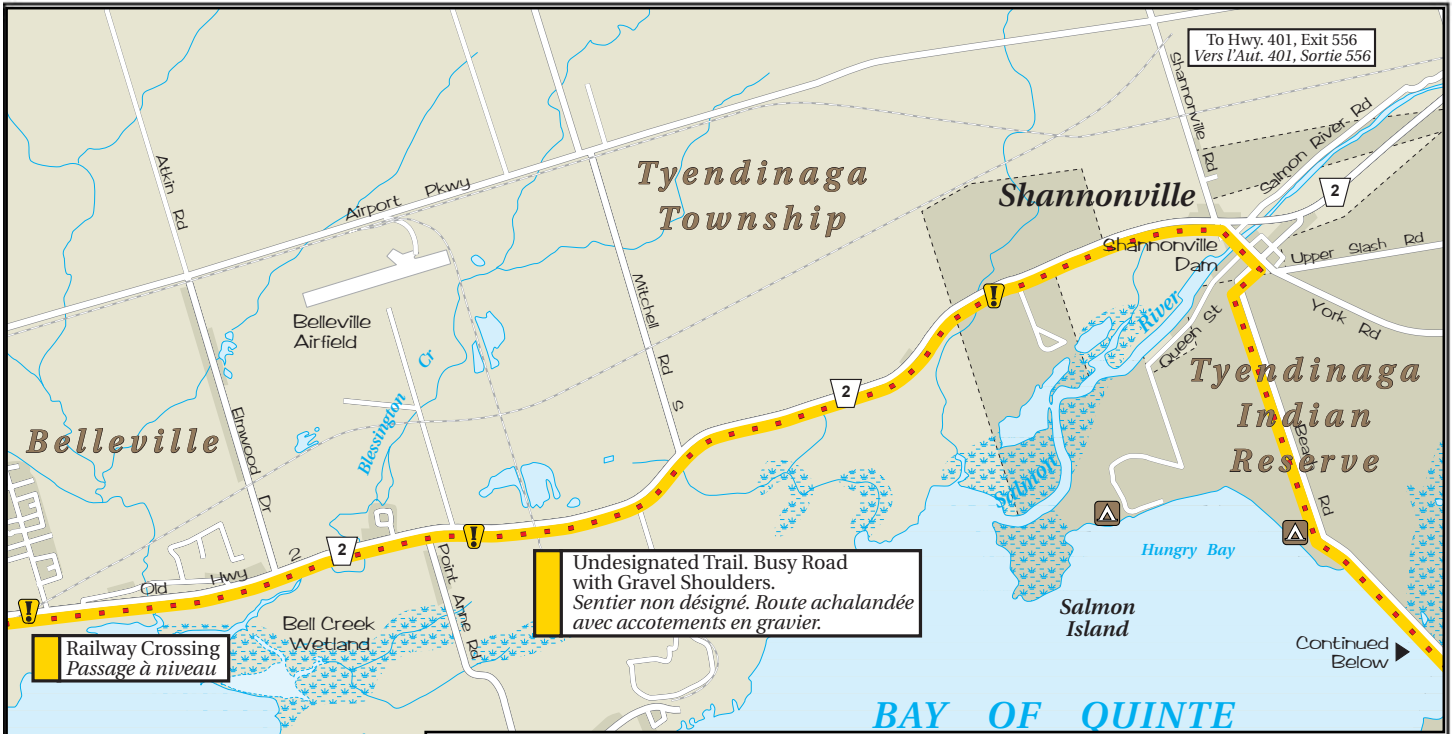
Foresters Island

Bethany



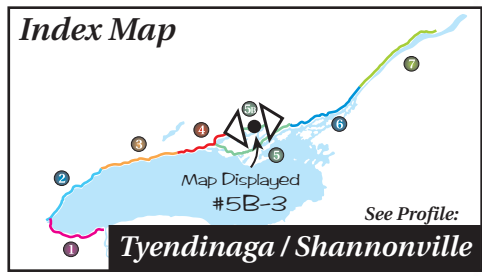
**Deseronto**



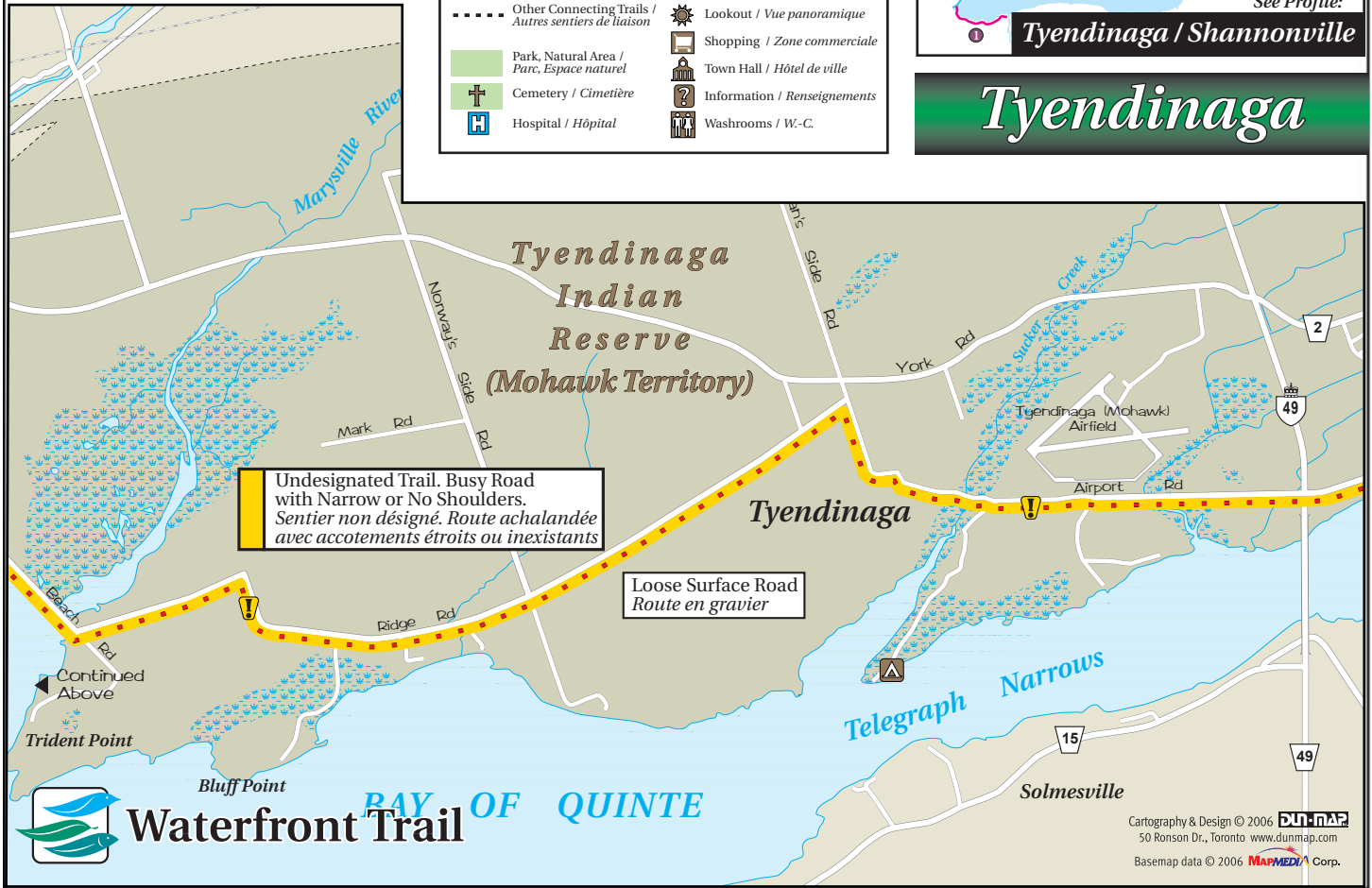


**Legend / Légende**

Waterfront Trail / Sentier riverain	Beach / Plage
On-road / Sur la route	Campground / Camping
Off-road / Hors route	Attraction / Attraction
Connection / Liaison	Marina / Marina
Alerts / Alertes	Parking / Stationnement
2.0 Distance / Distance (km)	Lookout / Vue panoramique
Other Connecting Trails / Autres sentiers de liaison	Shopping / Zone commerciale
Park, Natural Area / Parc, Espace naturel	Town Hall / Hôtel de ville
Cemetery / Cimetière	Information / Renseignements
Hospital / Hôpital	Washrooms / W.-C.

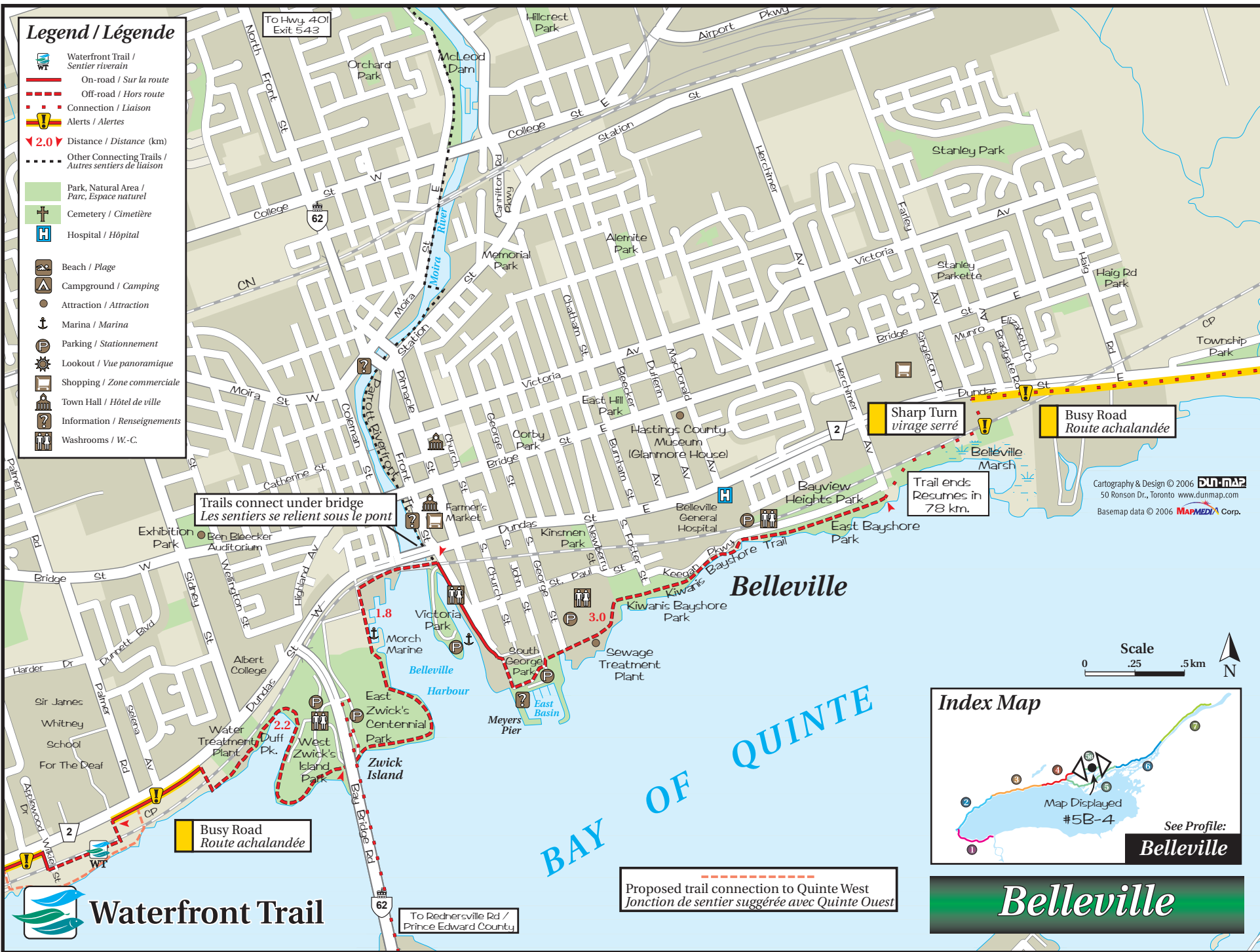


# Tyendinaga



# Legend / Légende

- Waterfront Trail / Sentier riverain
- On-road / Sur la route
- Off-road / Hors route
- Connection / Liaison
- Alerts / Alertes
- Distance / Distance (km)
- Other Connecting Trails / Autres sentiers de liaison
- Park, Natural Area / Parc, Espace naturel
- Cemetery / Cimetière
- Hospital / Hôpital
- Beach / Plage
- Campground / Camping
- Attraction / Attraction
- Marina / Marina
- Parking / Stationnement
- Lookout / Vue panoramique
- Shopping / Zone commerciale
- Town Hall / Hôtel de ville
- Information / Renseignements
- Washrooms / W.-C.



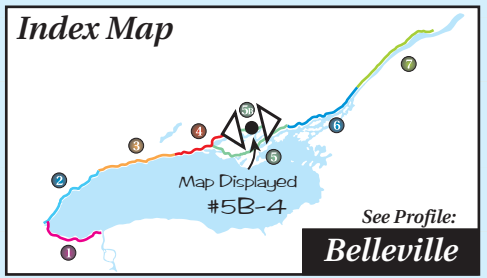
Trails connect under bridge  
Les sentiers se relient sous le pont

Sharp Turn  
virage serré

Busy Road  
Route achalandée

Trail ends  
Resumes in  
7.8 km.

Cartography & Design © 2006 **DUN-MAP**  
50 Ronsom Dr., Toronto www.dunmap.com  
Basemap data © 2006 **MAPMED** Corp.












# Belleville

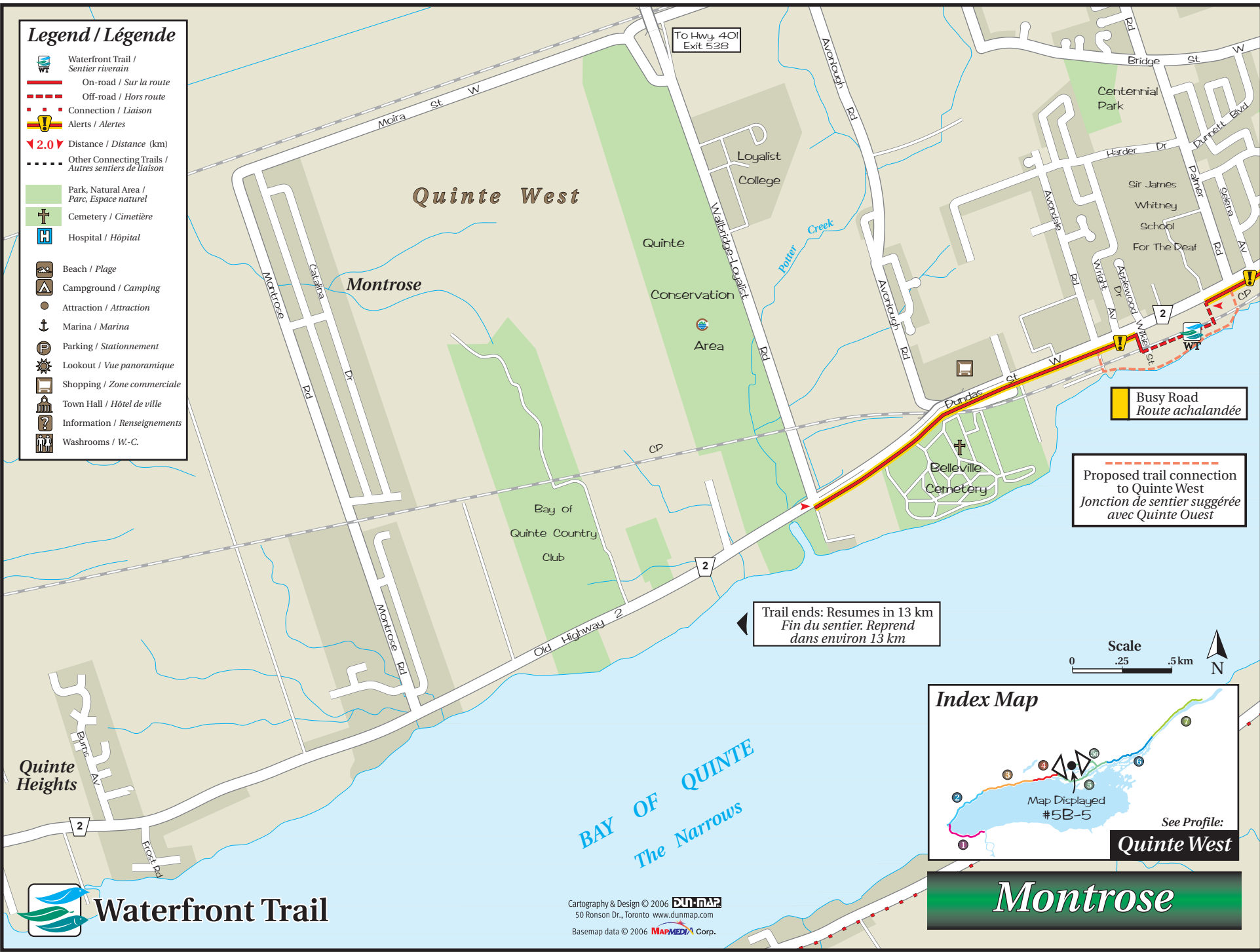
## Waterfront Trail

Proposed trail connection to Quinte West  
Jonction de sentier suggérée avec Quinte Ouest

To Rednersville Rd /  
Prince Edward County

# Legend / Légende

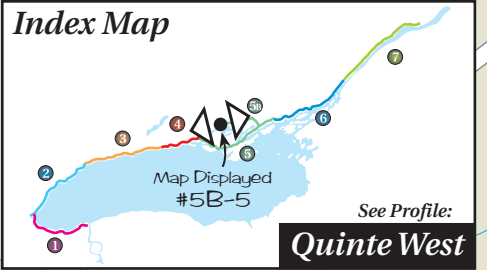
-  Waterfront Trail / Sentier riverain
-  On-road / Sur la route
-  Off-road / Hors route
-  Connection / Liaison
-  Alerts / Alertes
-  Distance / Distance (km)
-  Other Connecting Trails / Autres sentiers de liaison
-  Park, Natural Area / Parc, Espace naturel
-  Cemetery / Cimetière
-  Hospital / Hôpital
-  Beach / Plage
-  Campground / Camping
-  Attraction / Attraction
-  Marina / Marina
-  Parking / Stationnement
-  Lookout / Vue panoramique
-  Shopping / Zone commerciale
-  Town Hall / Hôtel de ville
-  Information / Renseignements
-  Washrooms / W.-C.



**Busy Road**  
Route achalandée

Proposed trail connection to Quinte West  
Jonction de sentier suggérée avec Quinte Ouest

Trail ends: Resumes in 13 km  
Fin du sentier. Reprend dans environ 13 km



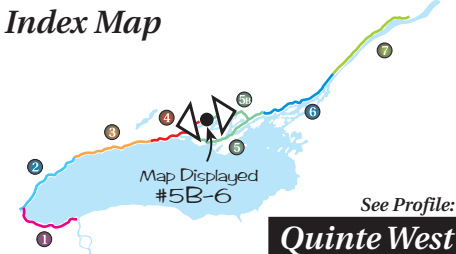
Cartography & Design © 2006 **DUNMAP**  
50 Ronson Dr., Toronto www.dunmap.com  
Basemap data © 2006 **MAPMED** Corp.

**Montrose**

**Legend / Légende**

-  Waterfront Trail / Sentier riverain
-  On-road / Sur la route
-  Off-road / Hors route
-  Connection / Liaison
-  Alerts / Alertes
-  Distance / Distance (km)
-  Other Connecting Trails / Autres sentiers de liaison
-  Park, Natural Area / Parc, Espace naturel
-  Cemetery / Cimetière
-  Hospital / Hôpital
-  Beach / Plage
-  Campground / Camping
-  Attraction / Attraction
-  Marina / Marina
-  Parking / Stationnement
-  Lookout / Vue panoramique
-  Shopping / Zone commerciale
-  Town Hall / Hôtel de ville
-  Information / Renseignements
-  Washrooms / W.-C.

**Index Map**



Map Displayed #5B-6

See Profile: **Quinte West**

**Bayside**

